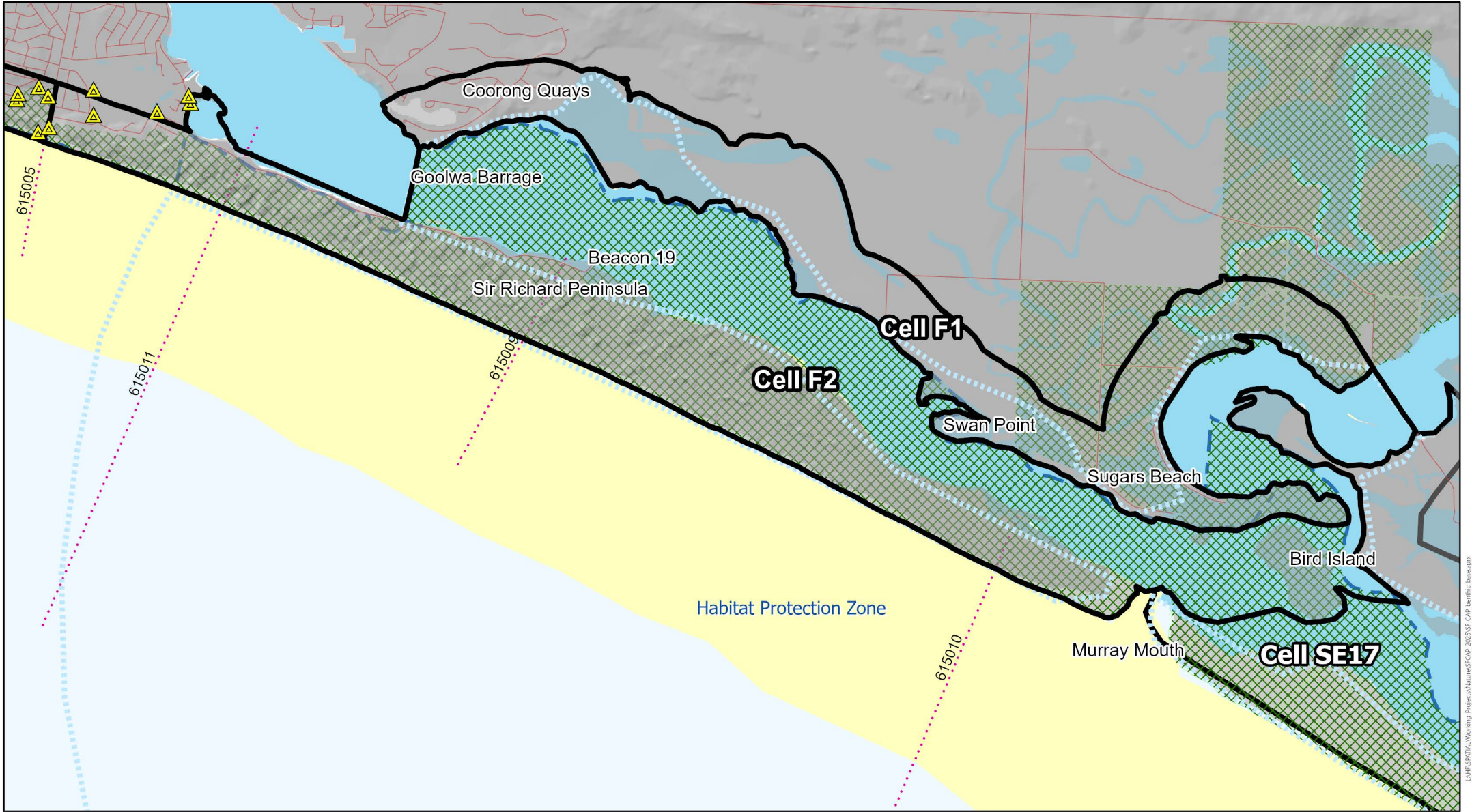












Nearshore Habitats: Cell F2





- | | |
|---|---|
|  Unconsolidated Bare Substrate |  Beach Profile Monitoring |
|  Unmapped |  Coastal Reserves / NPWS Parks |
|  Coastal Conservation Cell |  Roads |
|  Marine Park Zones |  Estuary Extent |
|  Wetland |  Watercourse |



Kilometres
0 1 2

Produced by Landscapes Hills and Fleurieu
Date Date Saved: 7/11/2025 3:11 PM
Projection GDA 2020 South Australia

© Crown in right of the State of South Australia, Hills and Fleurieu Landscape Board. The HFLB does not guarantee that this map is error free. Use of the map is at the user's sole risk and the information contained on the map may be subject to change without notice.

L:\HFL\SPATIAL\Working_Projects\Nature\SCAP_2025\SCF_CAP_Derived_Base.aprx