

Cell F8

PORT ELLIOT

Cell F7

Ratalang
Basham Beach
Cons. Res.

Crockery Creek

Crockery Bay

Cell F8

Port Elliot CR

Cell F9

Horseshoe Bay

Commodore Point

Ladies
Beach

The Sisters

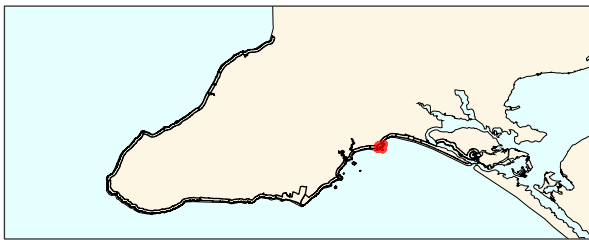
Knights Beach






Freemans Knob

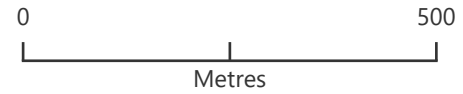
Pullen Island
Cons. Park

Green Bay

Rocky Bay



-  Coastal Cell Boundary
-  Coastal Reserve (CR) / NPWS Park
-  Railway
-  Road
-  Watercourse



Produced by Landscapes Hills and Fleurieu
 Date Date Saved: 2/06/2026 11:07 AM
 Projection GDA2020 South Australia Lambert

© Crown in right of the State of South Australia, Hills and Fleurieu Landscape Board. The HFLB does not guarantee that this map is error free. Use of the map is at the user's sole risk and the information contained on the map may be subject to change without notice.



L:\WP\Hills\Projects\Port Elliot\Map\Generation\Map\Generation\Map\Map.aprx