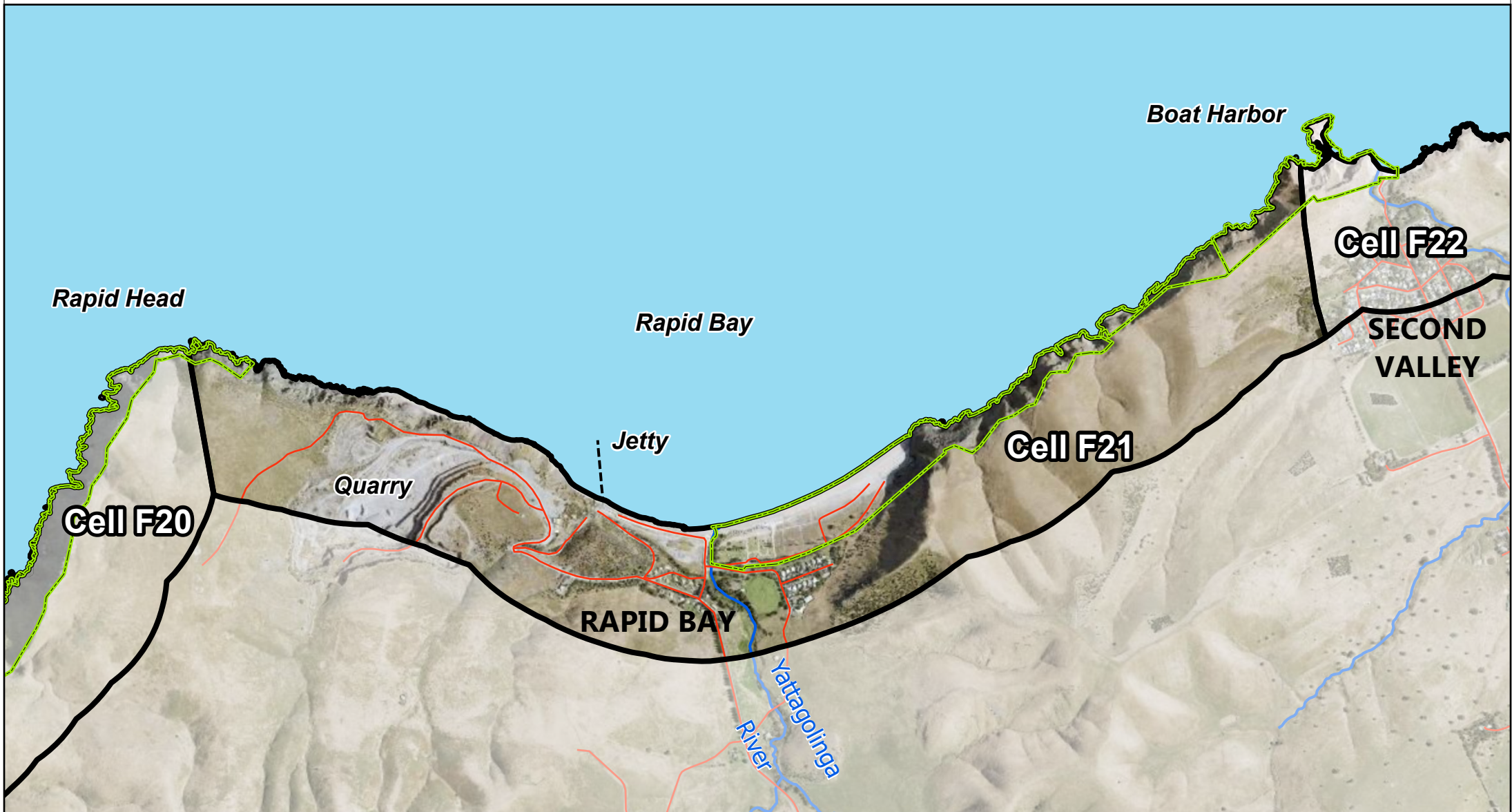


Cell F21



Rapid Head

Boat Harbor

Cell F22

SECOND VALLEY

Rapid Bay

Jetty

Cell F21





Quarry

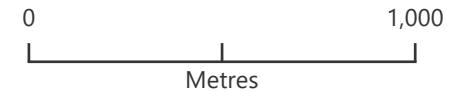
Cell F20

RAPID BAY

Yattagolina River



-  Coastal Cell Boundary
-  Coastal Reserve (CR) / NPWS Park
-  Road
-  Watercourse



Produced by Landscapes Hills and Fleurieu
Date Saved: 3/06/2026 7:12 PM
Projection GDA2020 South Australia Lambert

© Crown in right of the State of South Australia, Hills and Fleurieu Landscape Board. The HFLB does not guarantee that this map is error free. Use of the map is at the user's sole risk and the information contained on the map may be subject to change without notice.



Government of South Australia

LANDSCAPE SOUTH AUSTRALIA HILLS AND FLEURIEU