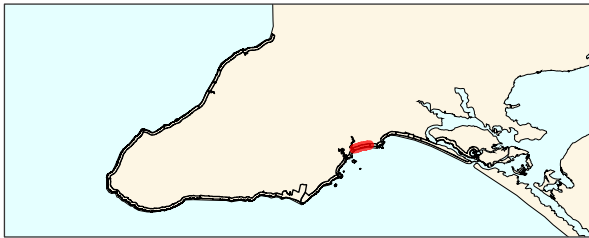
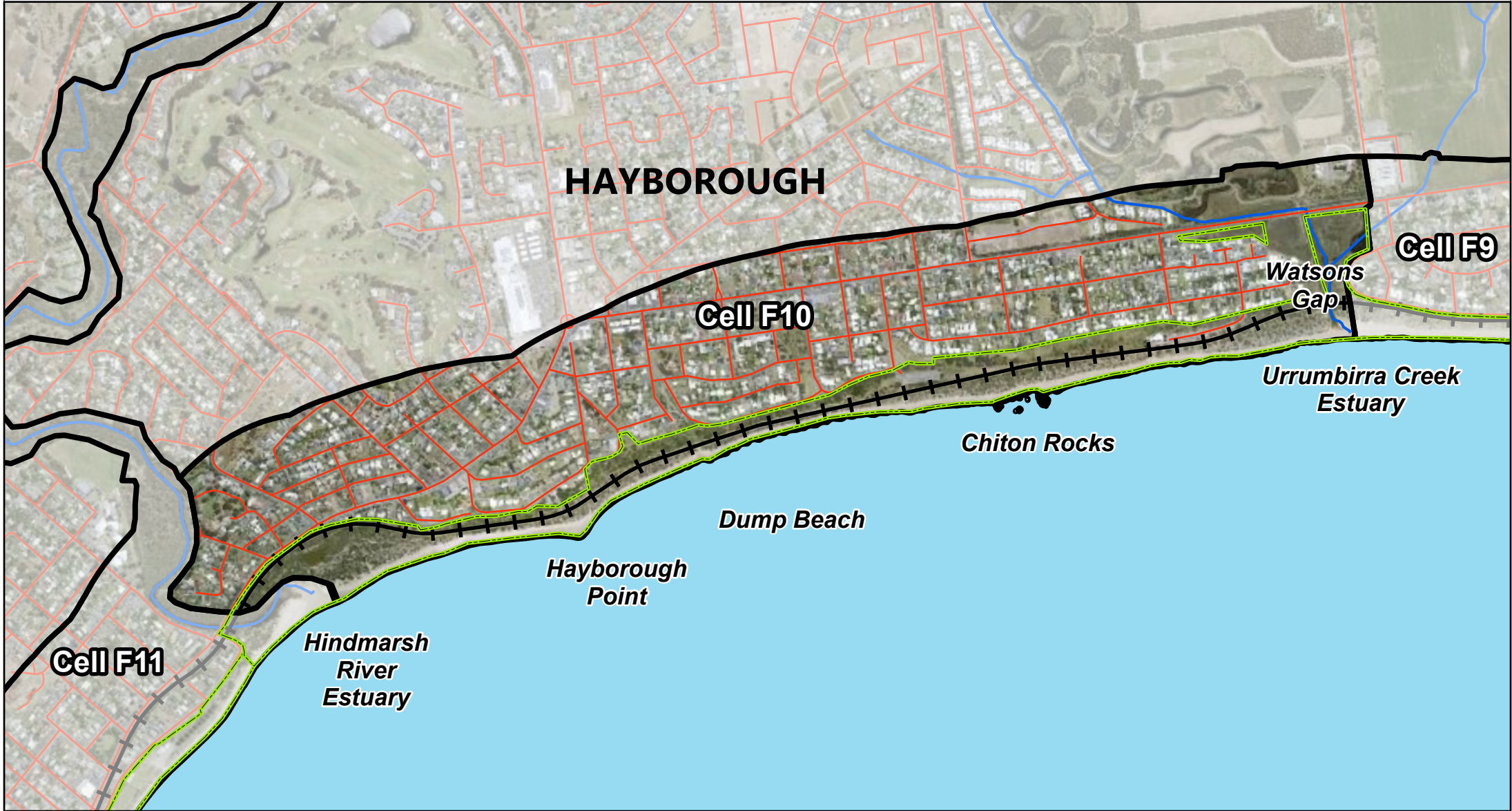
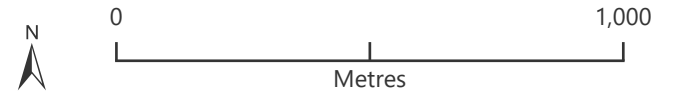


Cell F10



- Coastal Cell Boundary
- Coastal Reserve (CR) / NPWS Park
- Railway
- Road
- Watercourse



Produced by Landscapes Hills and Fleurieu
Date Date Saved: 2/06/2026 1:46 PM
Projection GDA2020 South Australia Lambert

© Crown in right of the State of South Australia, Hills and Fleurieu Landscape Board. The HFLB does not guarantee that this map is error free. Use of the map is at the user's sole risk and the information contained on the map may be subject to change without notice.



1:1000000 Landscape Project/Map/F10/F11/F9/2025/Coastal_Cells/Map/F10_Map_Web